

N SIDE OF HWY 501; TRACT B

PIN: 33810010004 - TMS: 1220004066

Land

Owner

LEWIS JERRY C
894 HWY 145 S
CHESTERFIELD, SC 29709

District	110 - CONWAY
Deed Book	3828
Deed Page	2034
Estimated Acres	0.57 Acres

Primary Building

Estimated Year Built	0
Finished Area	-
Bedrooms	0
Baths	0
Garages/Carports	0
Auxillary Improvements	NO

2016 Parcel Values

Residential Land	\$0.00
Residential Improved	\$0.00
Farm Land	\$0.00
Farm Improved	\$0.00
Farm Use	\$0.00
Other Land	\$185,599.00
Other Improved	\$0.00
Taxable Total	\$185,599.00

Market Values

Residential Land	\$0.00
Residential Building	\$0.00
Farm Land	\$0.00
Farm Building	\$0.00
Other Land	\$248,290.00
Other Building	\$0.00
Total Market Value	\$248,290.00

Transfers

Transfer Date 05/05/2015

Recording Date	06/16/2015
Legal Description	CAROLYN AVENUE; TRACT B :
Sale Description	resale after foreclosure
Deed Amount	\$26,500.00
Seller	BANK OF NORTH CAROLINA
Purchaser	LEWIS JERRY C 894 HWY 145 S CHESTERFIELD, SC 29709
Deed Book	3828
Deed Page	2034
Platt Book/Page	
Lots	0.5700
Acres	0.5700

Transfer Date 01/21/2011

Recording Date	01/21/2011
Legal Description	CAROLYN AVENUE; TRACT B :
Sale Description	
Deed Amount	\$5.00
Seller	52ND AVENUE PARTNERS LLC
Purchaser	BAILEY PARK TITLE LLC 40 CHAPIN CIRCLE MYRTLE BEACH, SC 29572-4405
Deed Book	3500
Deed Page	3044

Transfer Date 07/25/2011

Recording Date	08/09/2011
Legal Description	CAROLYN AVENUE; TRACT B :
Sale Description	
Deed Amount	\$112,500.00
Seller	BAILEY PARK TITLE LLC
Purchaser	BANK OF NORTH CAROLINA 3751 GRISSOM PKY STE 100 MYRTLE BEACH, SC 29577
Deed Book	3534
Deed Page	1525
Platt Book/Page	
Lots	0.5700
Acres	0.5700

Transfer Date 07/07/2008

Recording Date	07/07/2008
Legal Description	CAROLYN AVENUE; TRACT B :
Sale Description	
Deed Amount	\$5.00
Seller	SHELLEY S FORD
Purchaser	52ND AVENUE PARTNERS LLC 8000 BEACH DRIVE MYRTLE BEACH, SC 29572-4348
Deed Book	3348
Deed Page	1922

Platt Book/Page	
Lots	0.5700
Acres	0.0000

Transfer Date **03/31/2004**

Recording Date	03/31/2004
-------------------	------------

Legal Description	
----------------------	--

Sale Description	
---------------------	--

Deed Amount	\$5.00
----------------	--------

Seller	
--------	--

Purchaser	ABRAMS BARBARA H 1900 ARUNDEL MYRTLE BEACH, SC 29577-0000
-----------	---

Deed Book	2717
-----------	------

Deed Page	733
-----------	-----

Platt Book/Page	
--------------------	--

Lots	0.5700
------	--------

Acres	0.0000
-------	--------

Platt Book/Page	
Lots	0.5700
Acres	0.0000

Transfer Date **03/31/2004**

Recording Date	03/31/2004
-------------------	------------

Legal Description	
----------------------	--

Sale Description	
---------------------	--

Deed Amount	\$5.00
----------------	--------

Seller	ABRAMS BARBARA H
--------	------------------

Purchaser	SHELLEY S FORD 1900 ARUNDEL MYRTLE BEACH, SC 29577-0000
-----------	---

Deed Book	2717
-----------	------

Deed Page	733
-----------	-----

Platt Book/Page	
--------------------	--

Lots	0.5700
------	--------

Acres	0.0000
-------	--------

Splits / Merges

No Splits or Merges.

Permits



July 22, 2019

Limited Access Highways

— Limited Access Highway

Highways

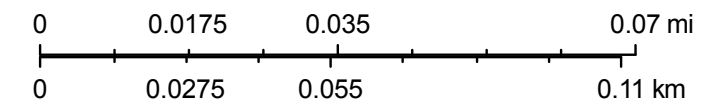
== Highway

— Major Road

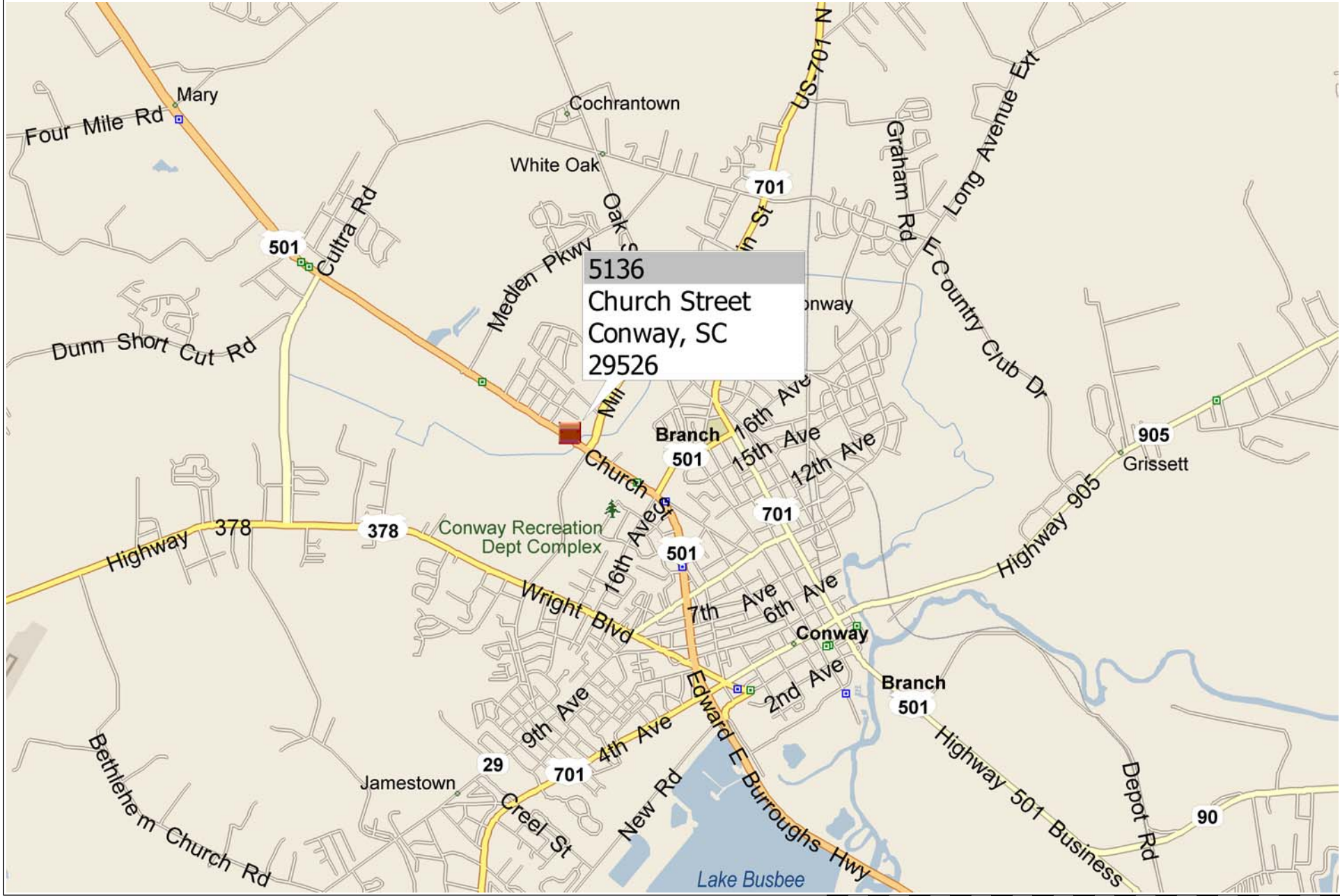
— Roads

□ Parcels
 □ Spoilage

1:1,433



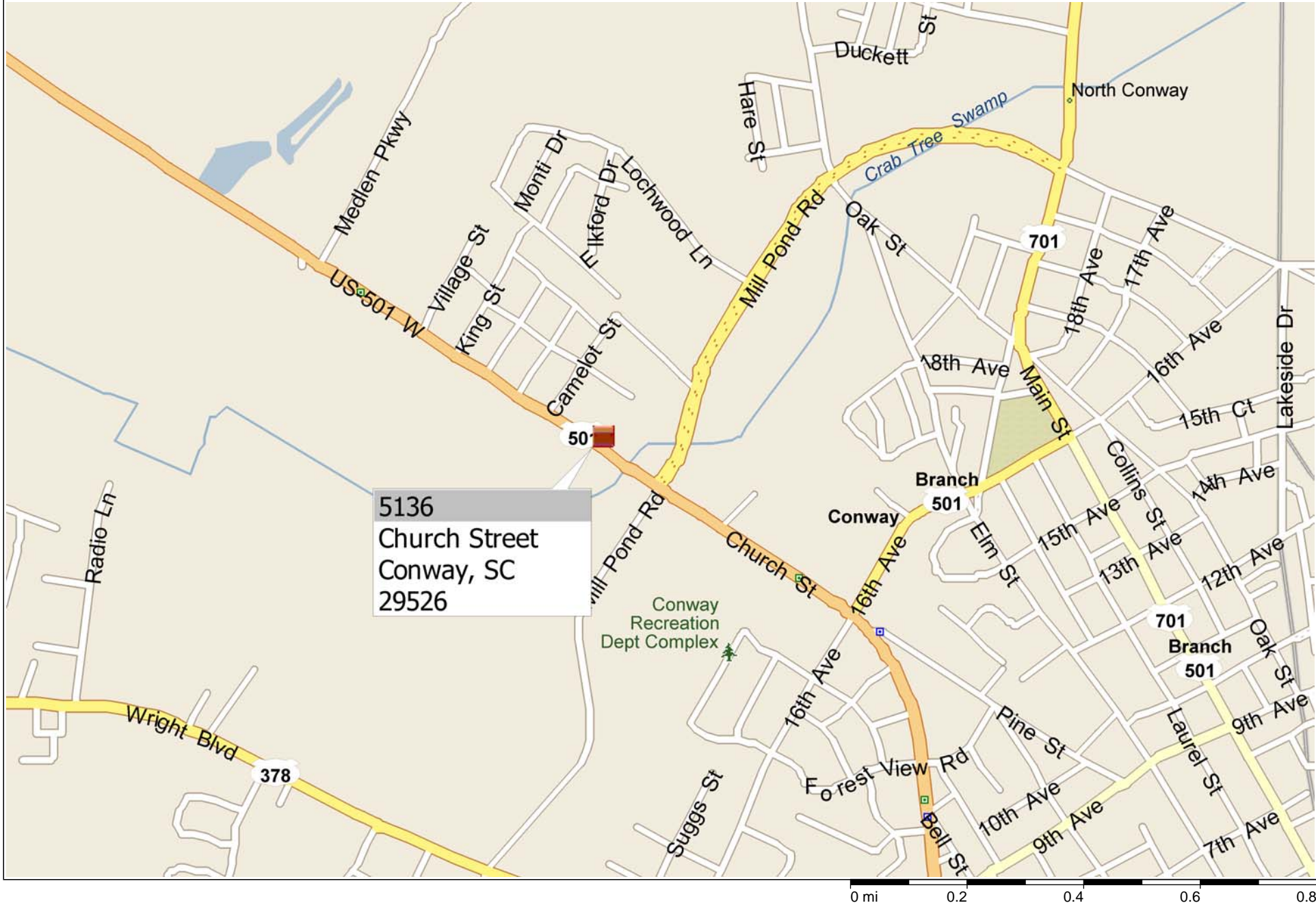
Sources: Esri, HERE, Garmin, USGS, Intermap, INCREMENT P, NRCan, Esri Japan, METI, Esri China (Hong Kong), Esri Korea, Esri (Thailand), NGCC, (c) OpenStreetMap contributors, and the GIS User Community



5136
Church Street
Conway, SC
29526



5136
Church Street
Conway, SC
29526



0mi 0.2 0.4 0.6 0.8